

PRECINCT 12: COWPASTURE

The Cowpasture Precinct (119 hectares) is a hilly backdrop to residential development, and a vegetation buffer to the M7 Motorway.

Desired Future Character

To be a scenic natural landscape backdrop for neighbouring residential areas, and an access point to future recreation facilities at Cecil Park.

Objectives

- Support local unstructured recreation such as walking and cycling tracks
- Maintain the existing semi-rural and bushland character
- Maintain Bushland Corridor within the Parklands

Land Use Opportunities

- Local unstructured recreation and associated facilities
- Community facilities
- Environmental protection works
- Potential Aboriginal and non-Aboriginal cultural and heritage interpretation
- Utilities infrastructure

Key Management Priorities

Environmental Protection and Land Stewardship

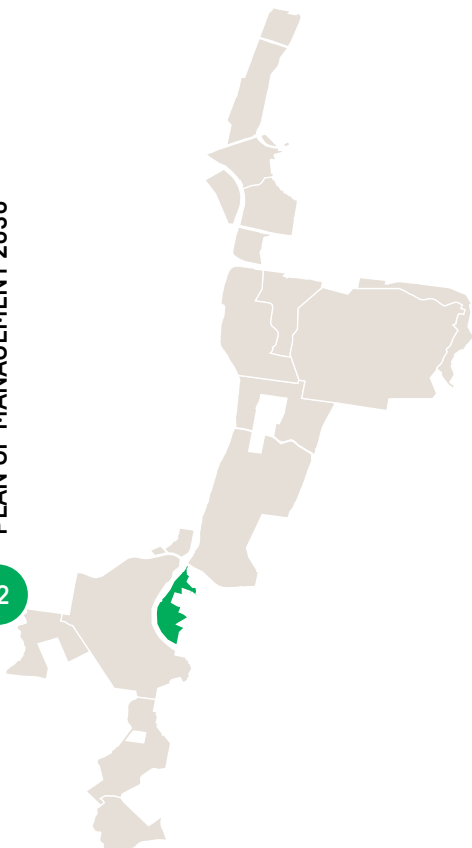
- Improve the biodiversity and bushland quality within the Precinct
- Further investigate the area's Aboriginal and non-Aboriginal cultural heritage

Creating Recreational and Community Facilities

- Work with Liverpool City Council to create local unstructured recreation opportunities and walking and cycling links across to Cecil Park










Community Participation and Engagement

- Provide interpretation of Aboriginal and non-Aboriginal culture
- Engage with the community via volunteer programs focused on recreation, environment and education, including bushland regeneration and management of the existing dam





**COWPASTURE
PRECINCT 12**

-  Precinct Boundary
-  Bushland Corridor
-  Environmental Conservation Area
-  Heritage Item
-  Parklands Tracks
-  Waterway
-  Gas Infrastructure
-  Electricity Infrastructure
-  LGA Boundary